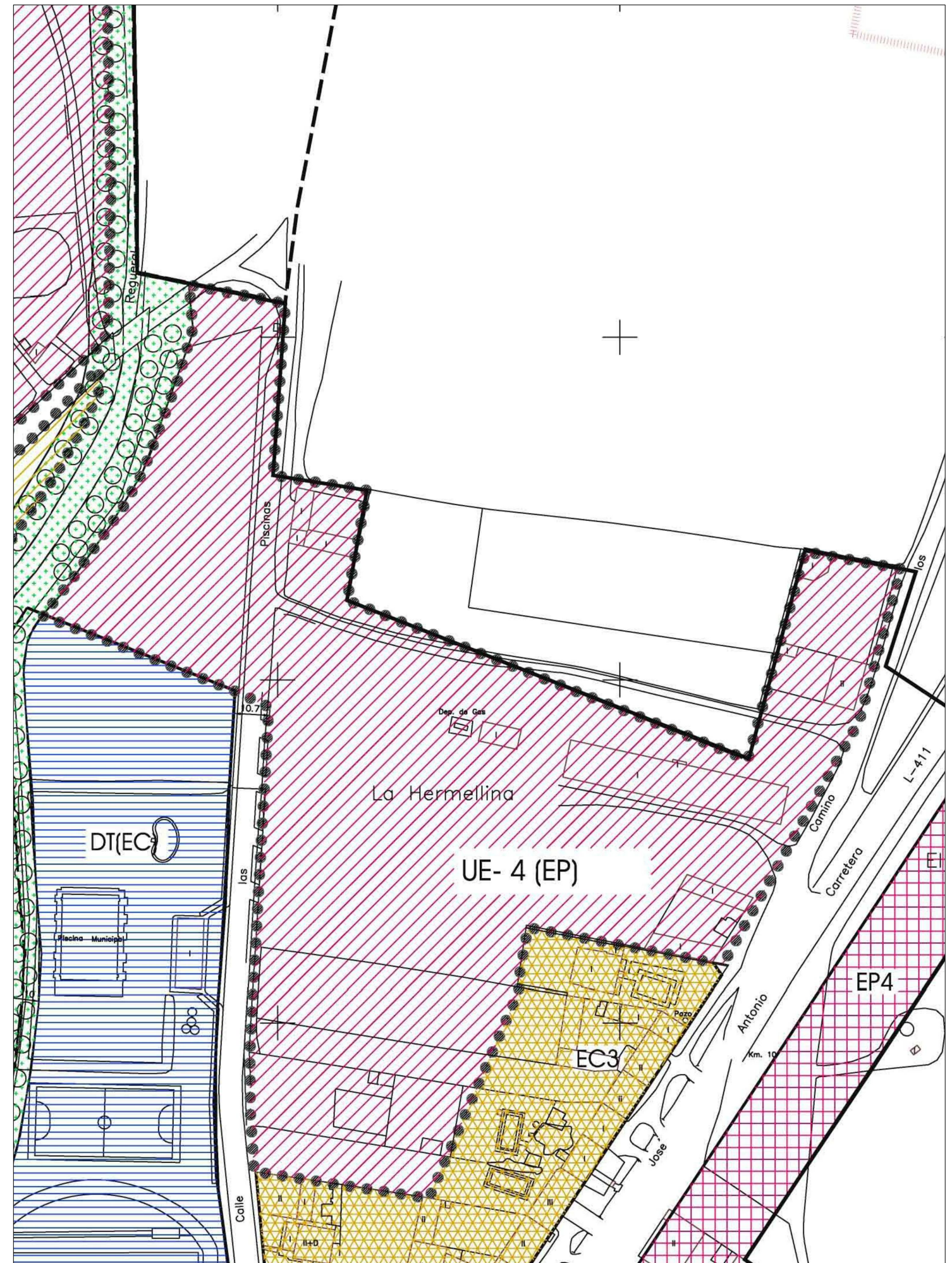
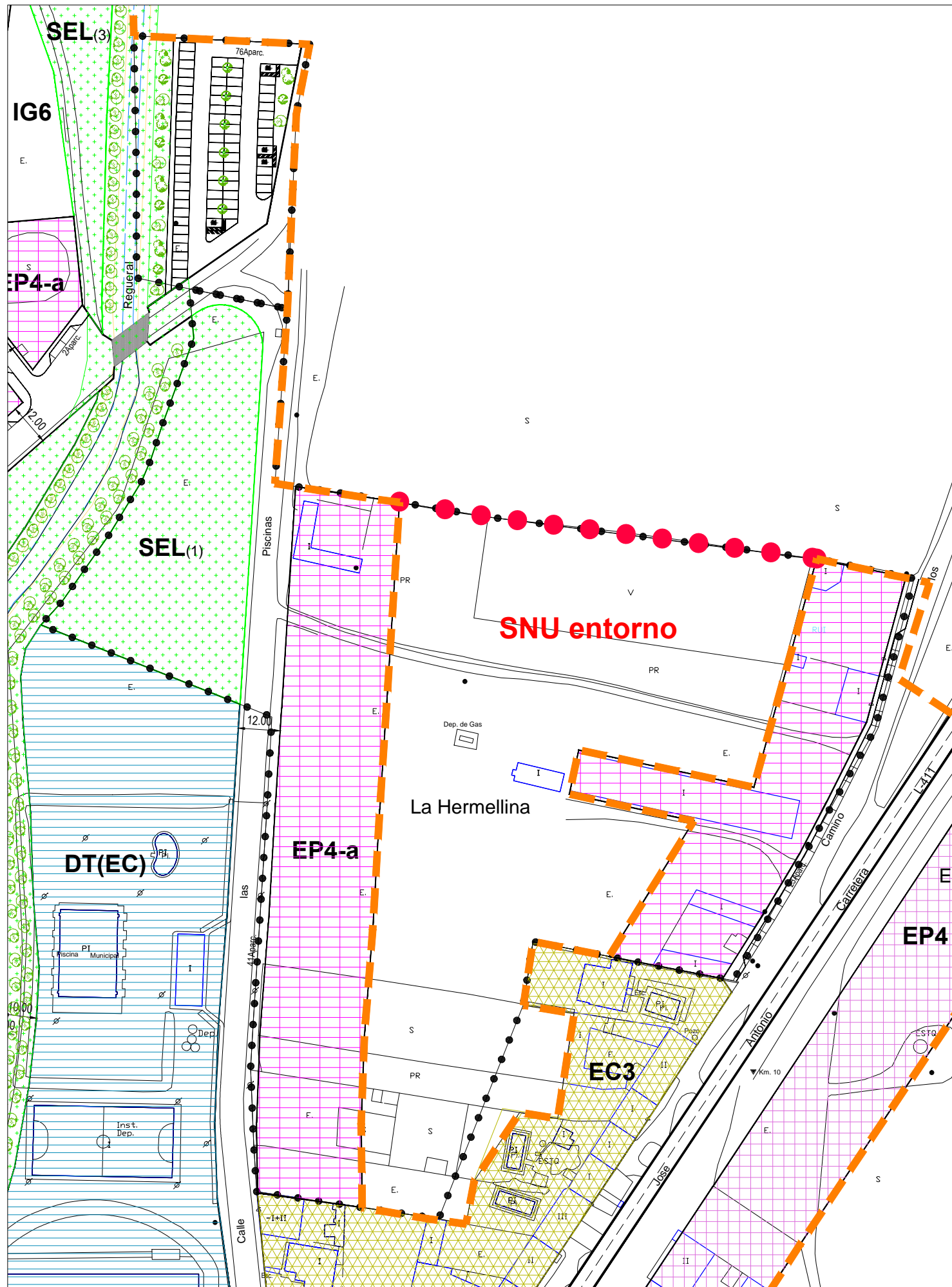
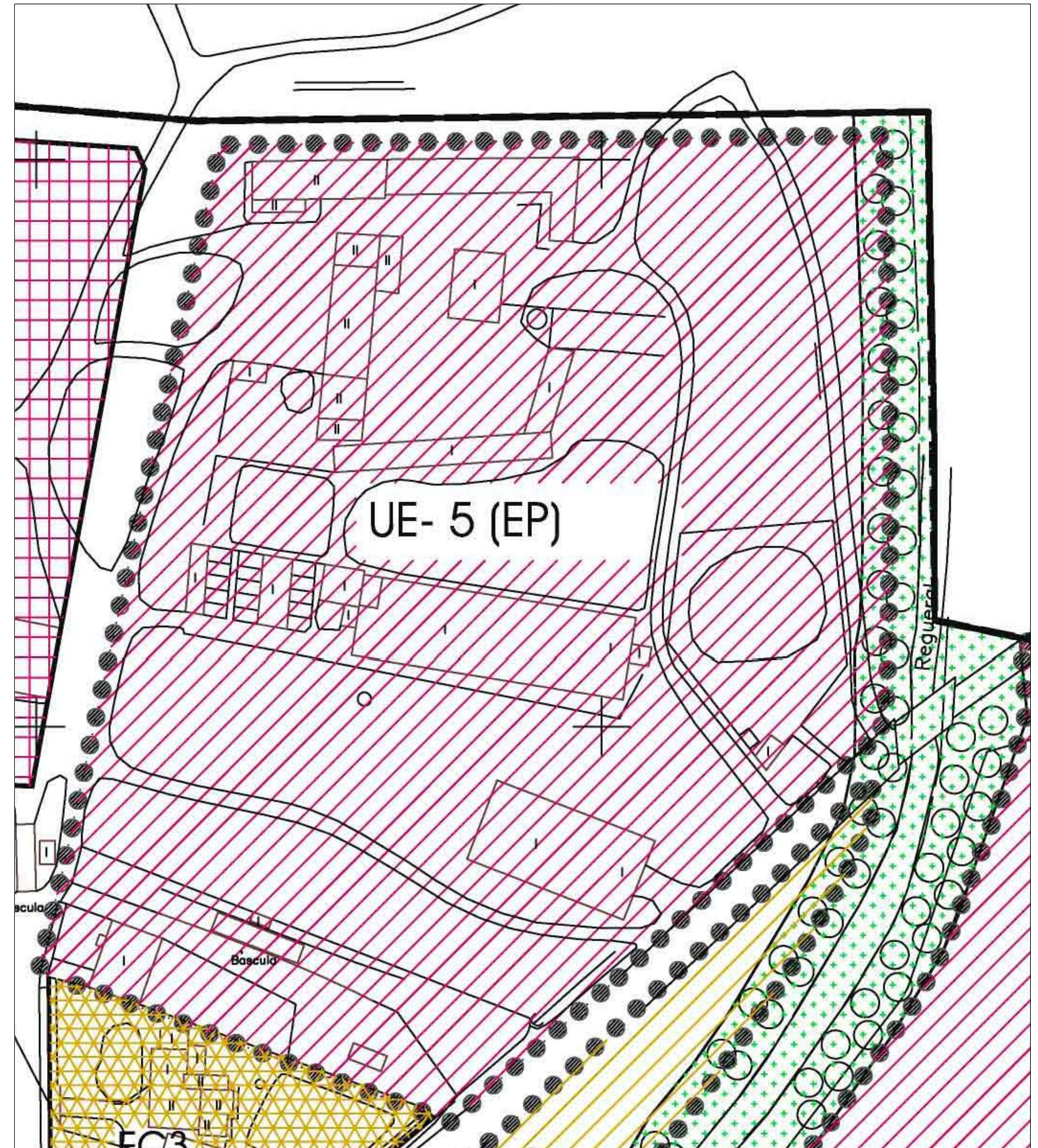
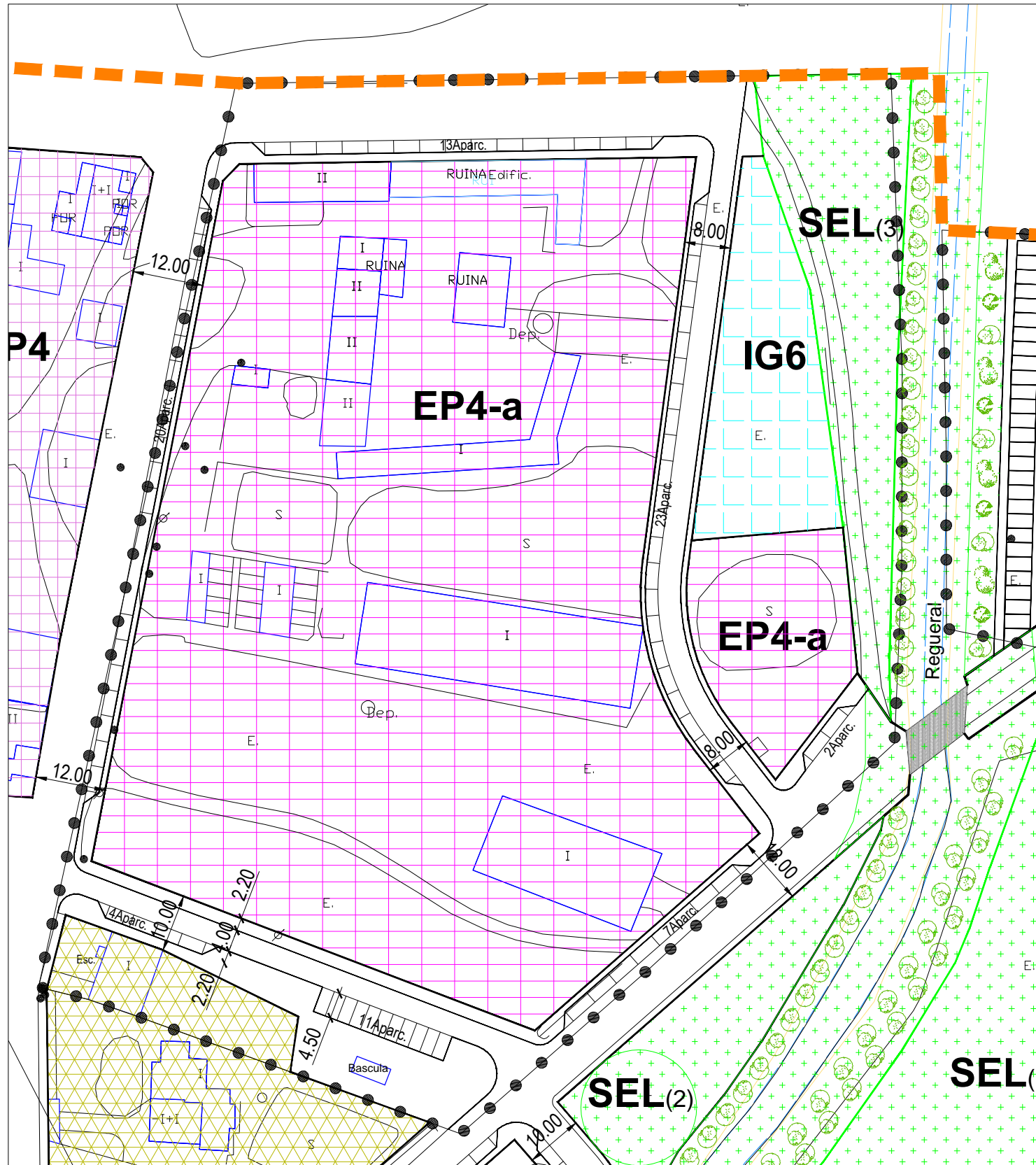


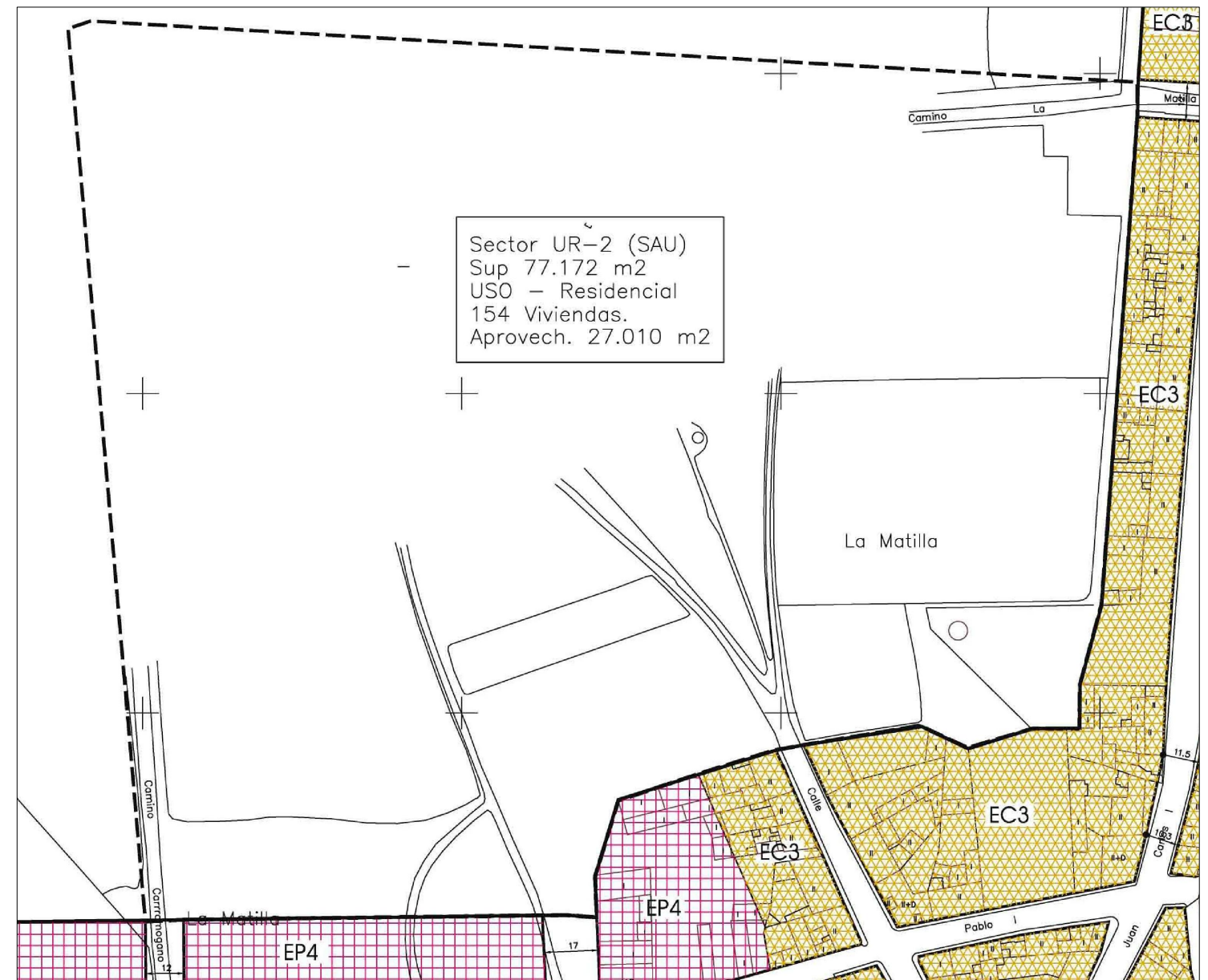
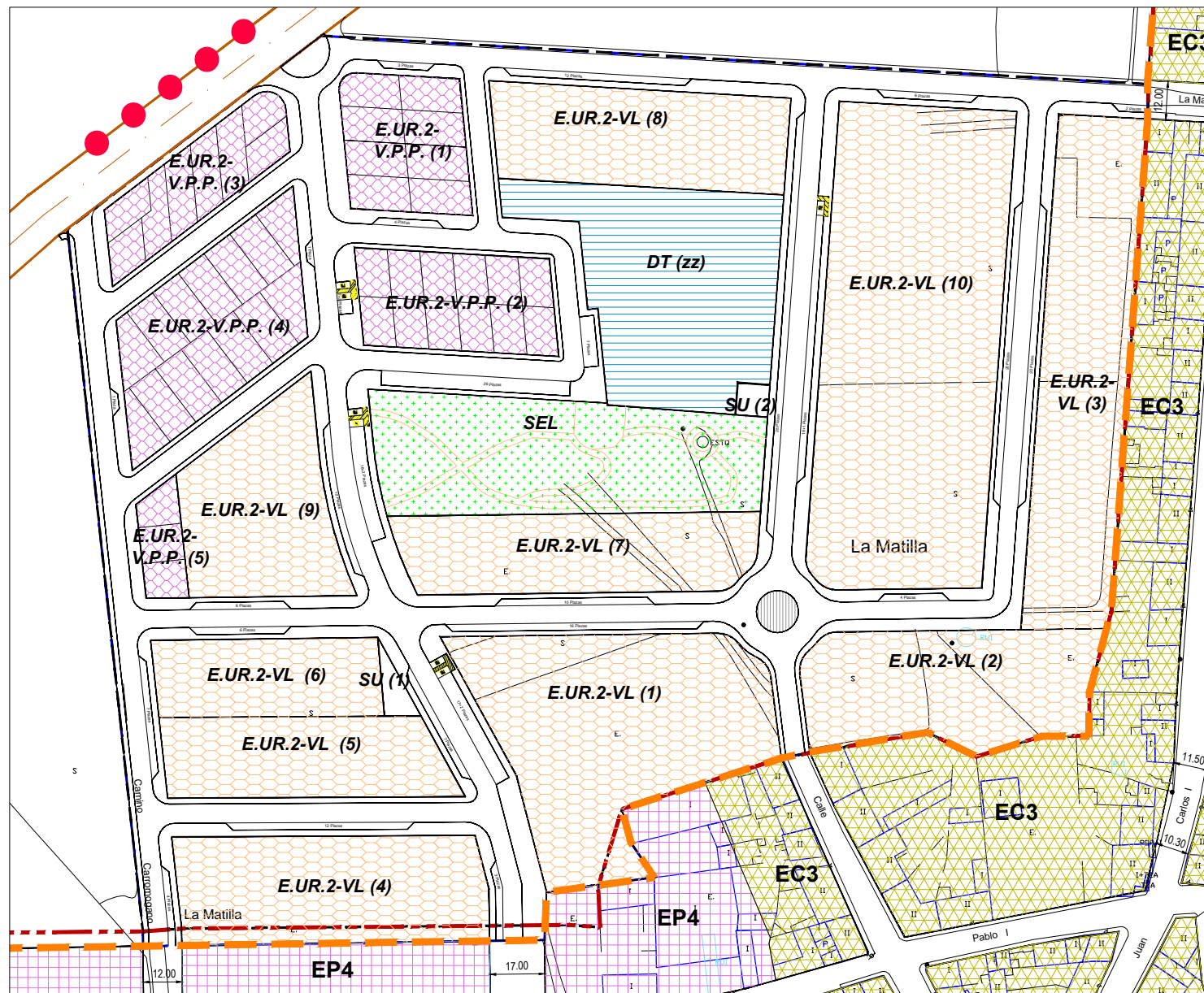
CALIFICACIÓN Y ALINEACIONES ZONA UE-3



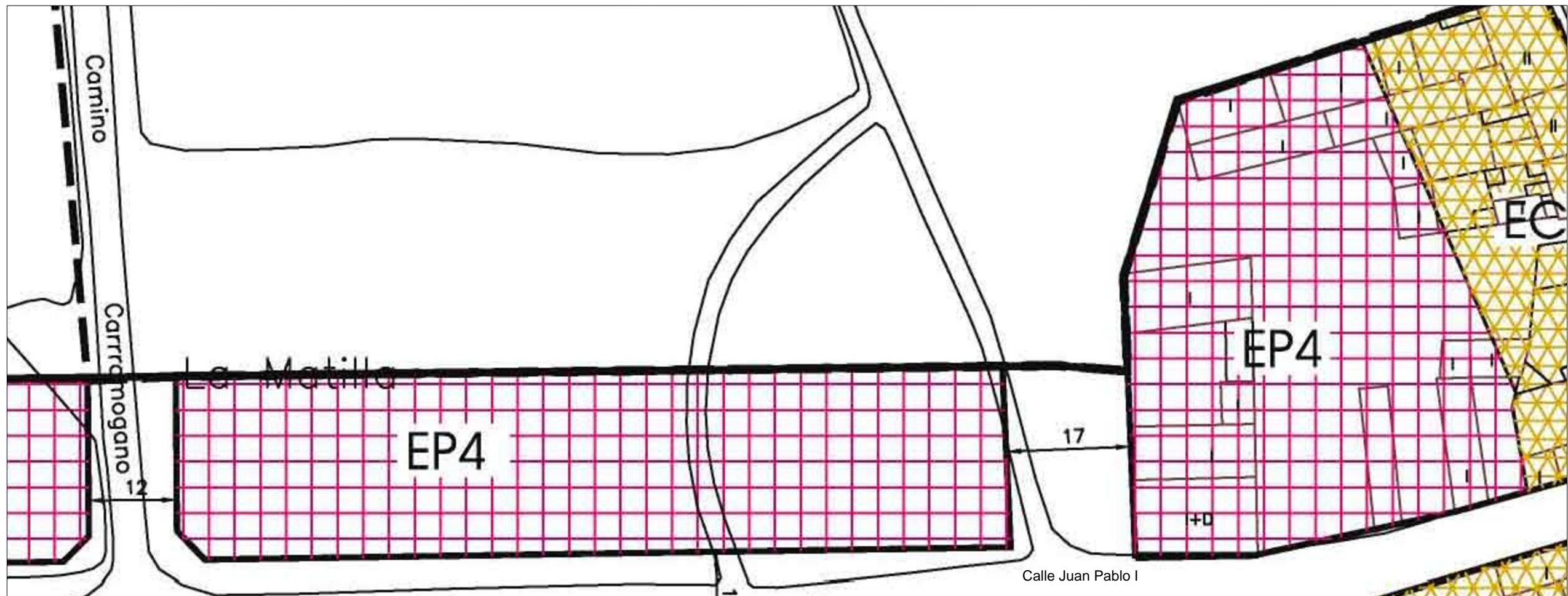
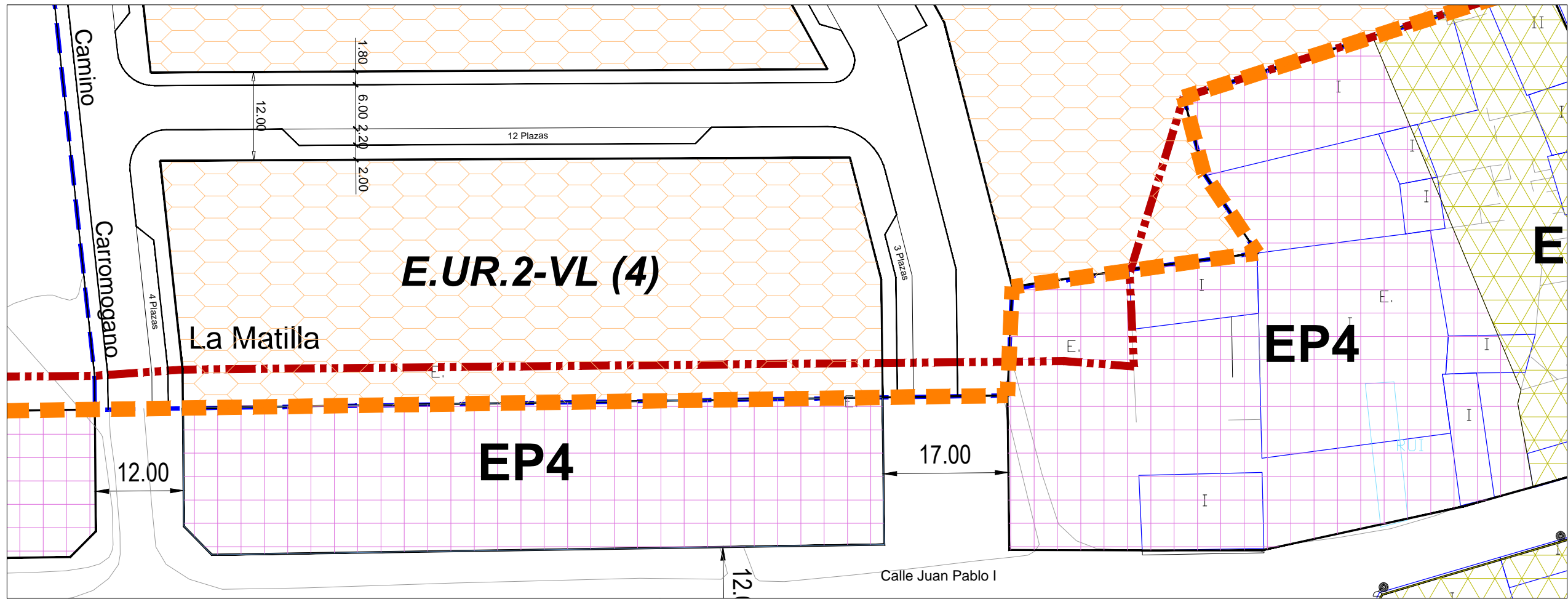
CALIFICACIÓN Y ALINEACIONES ZONA UE-4



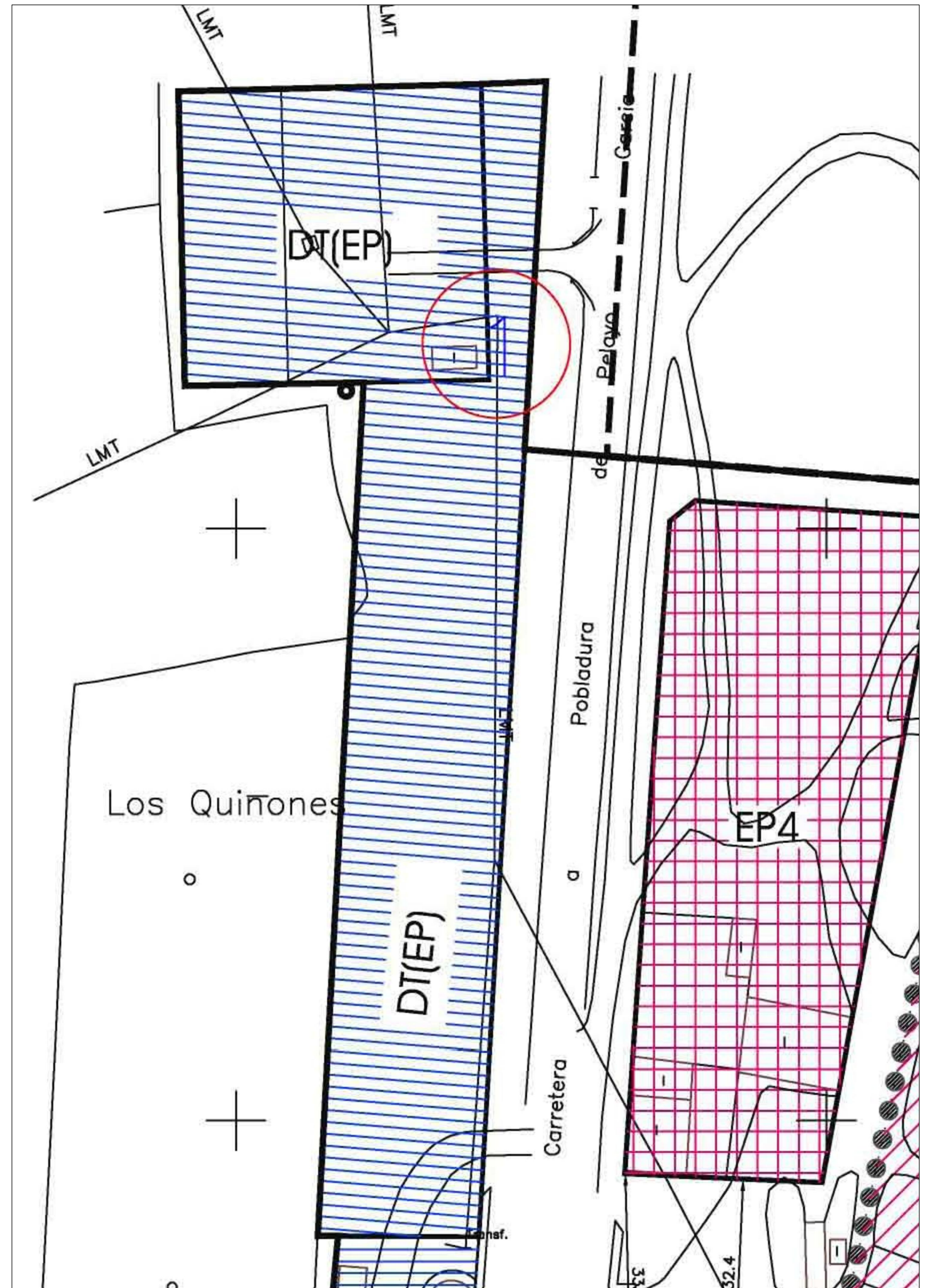
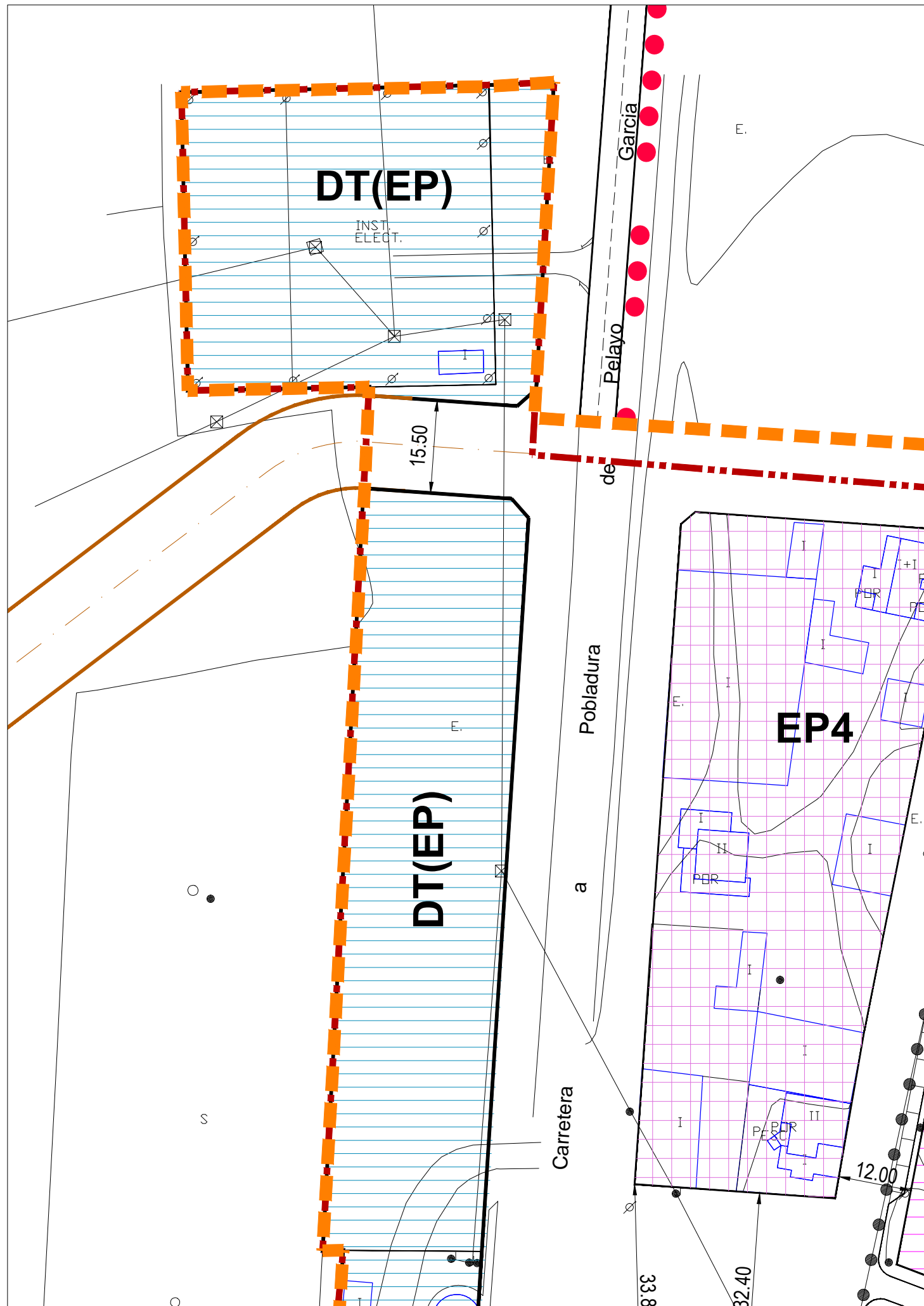
CALIFICACIÓN Y ALINEACIONES ZONA UE-5



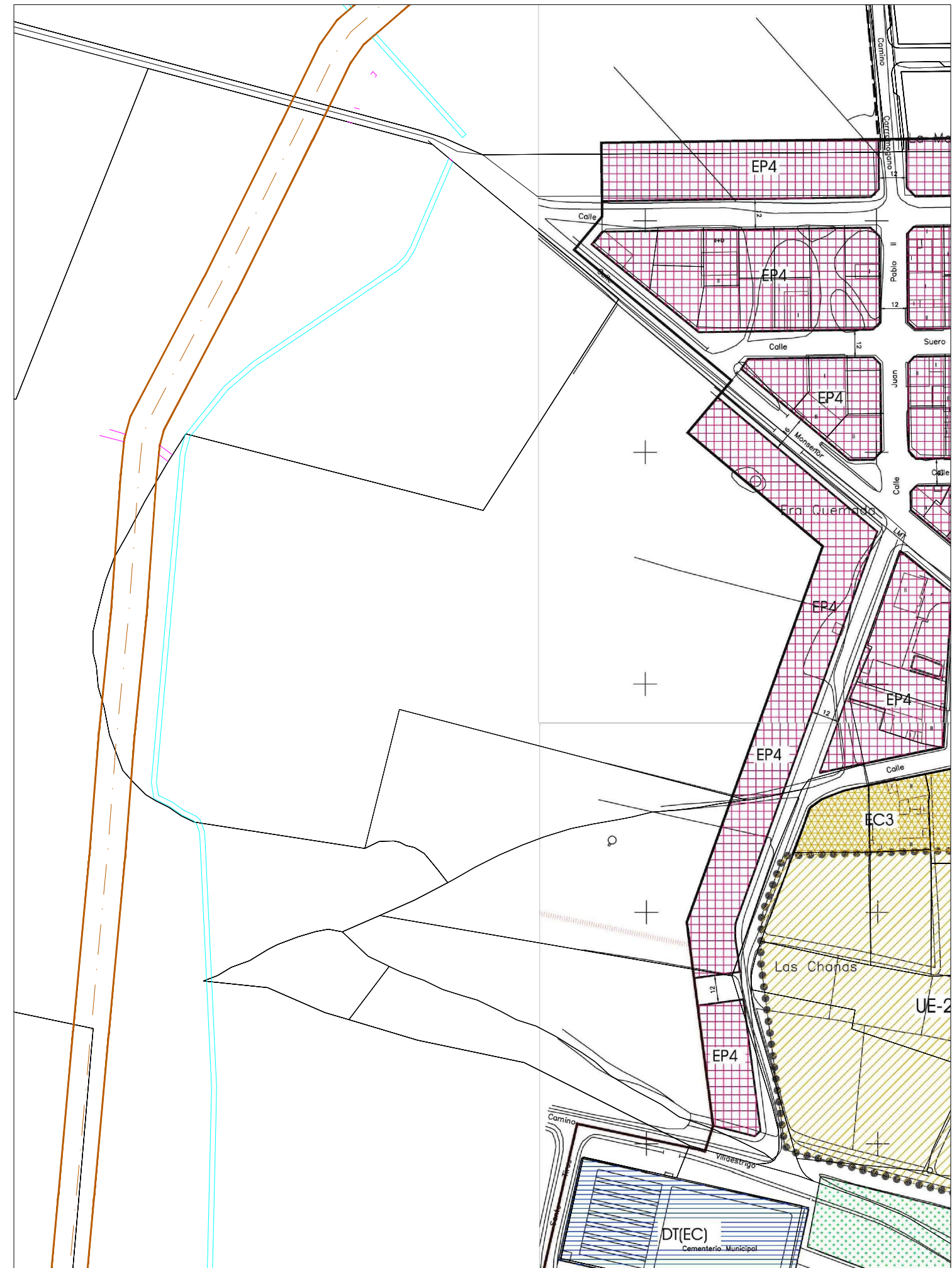
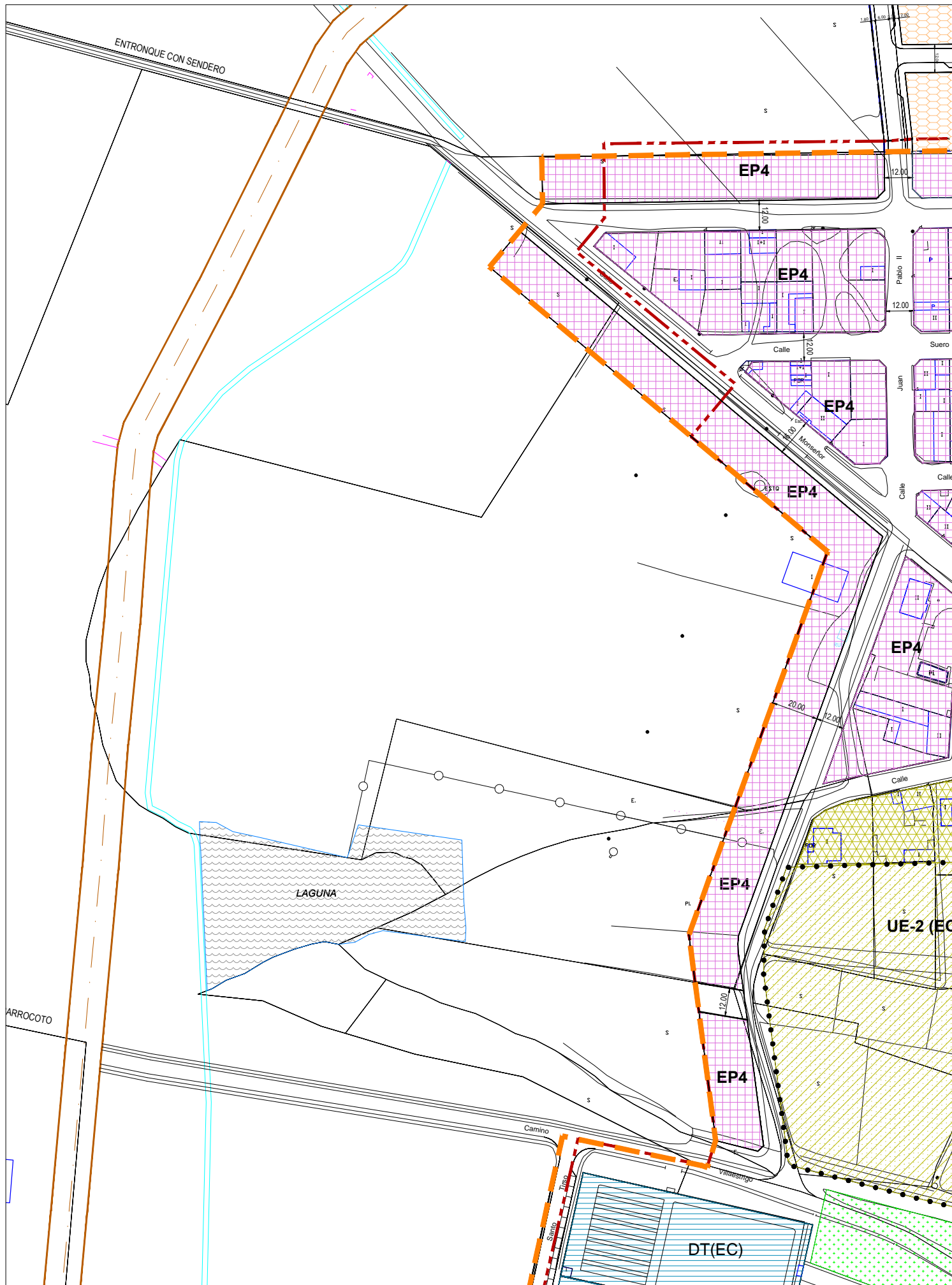
ORDENACIÓN DETALLADA SECTOR UR-2  
**CALIFICACIÓN Y ALINEACIONES**



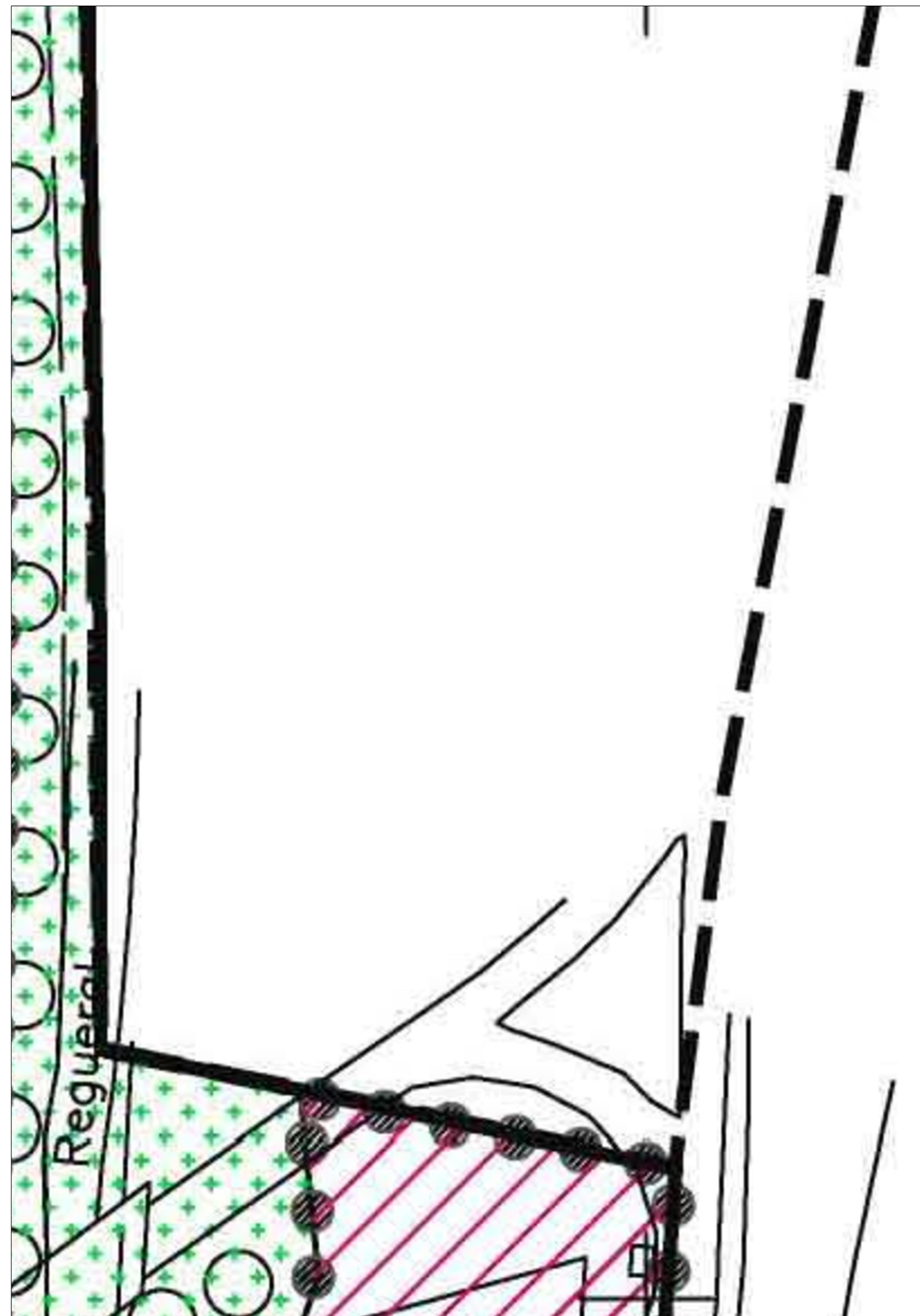
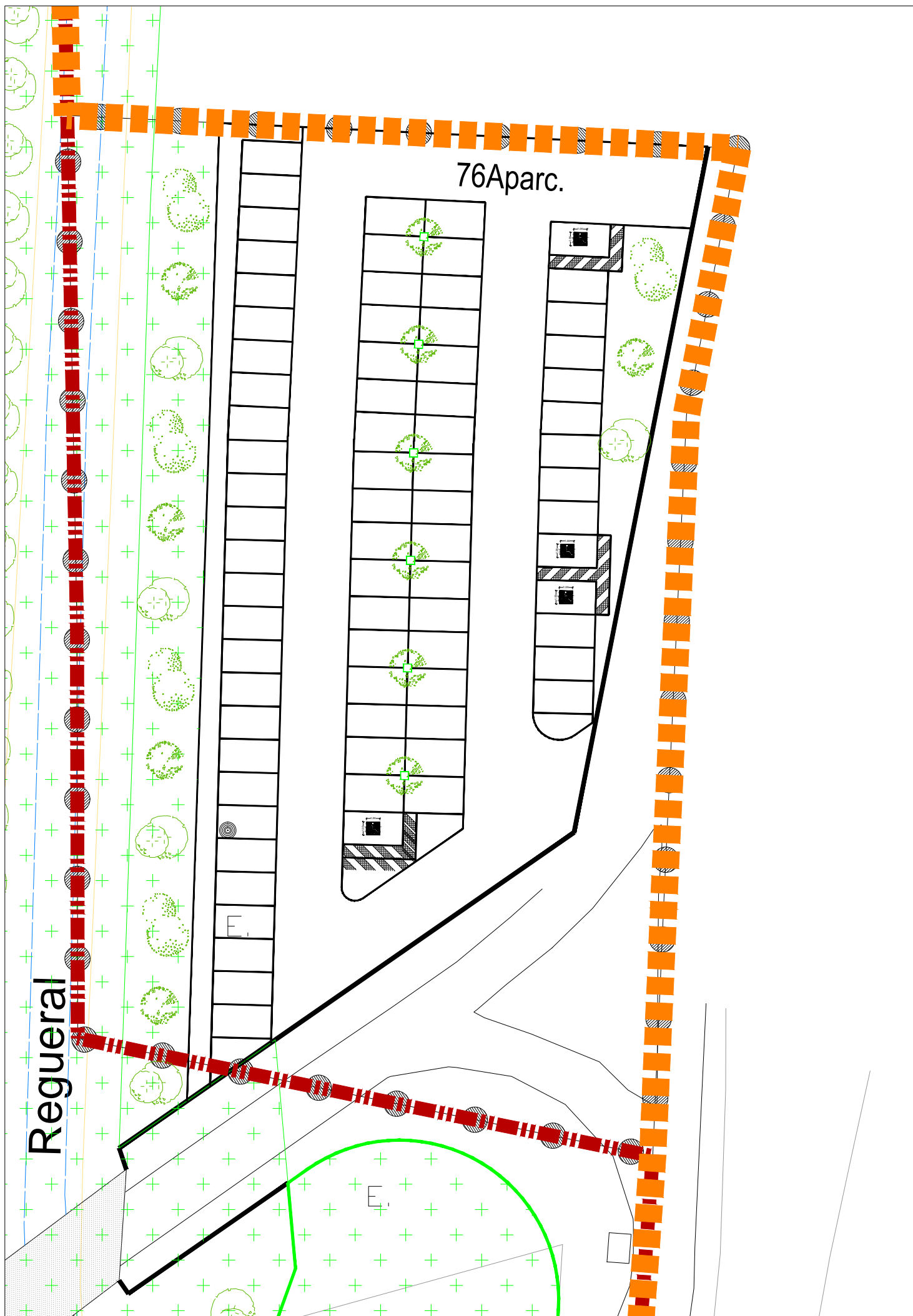
CALIFICACIÓN Y ALINEACIONES Calle Juan Pablo I



CALIFICACIÓN Y ALINEACIONES Entronque camino agrícola - Ctra Pobladura

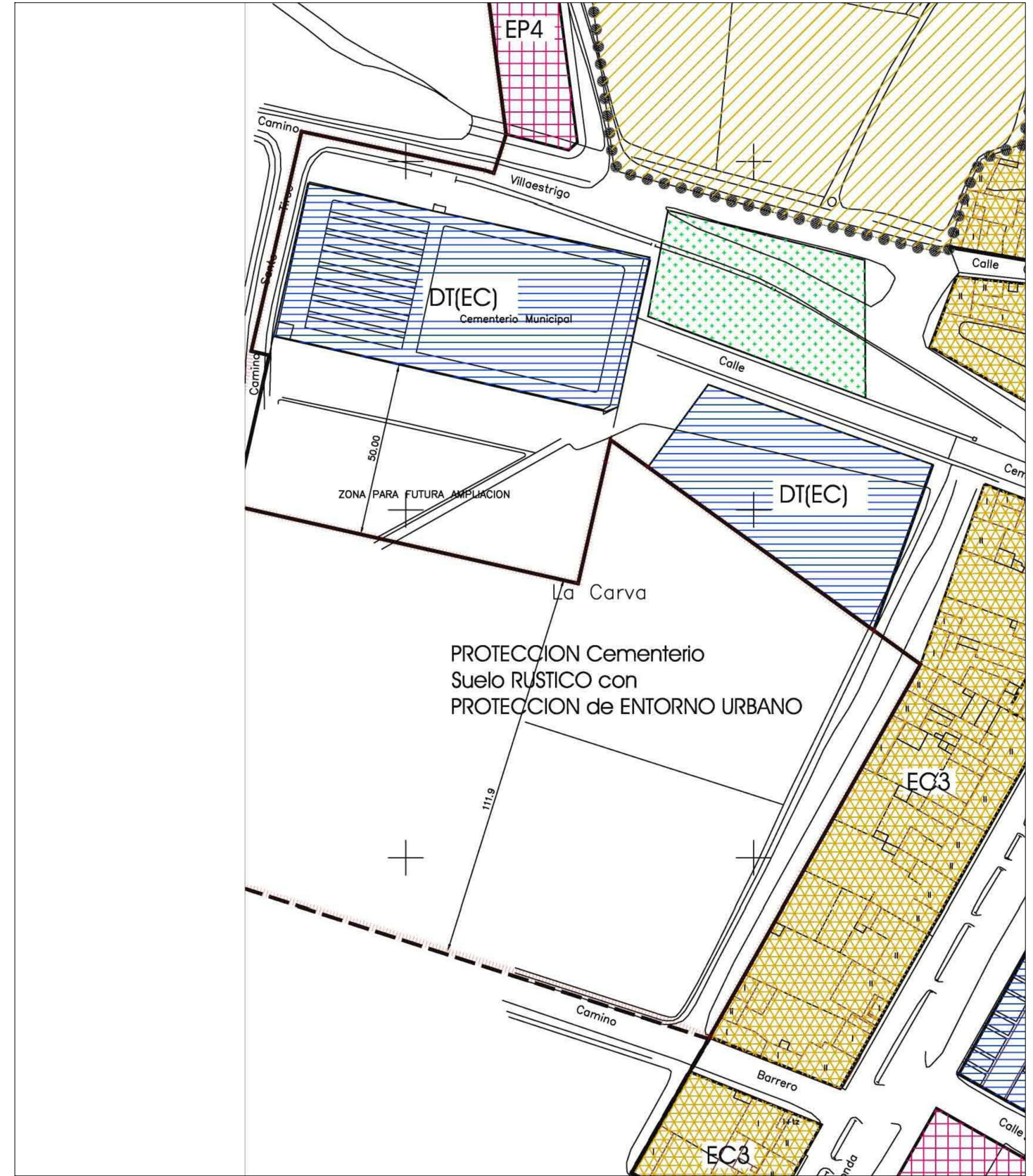
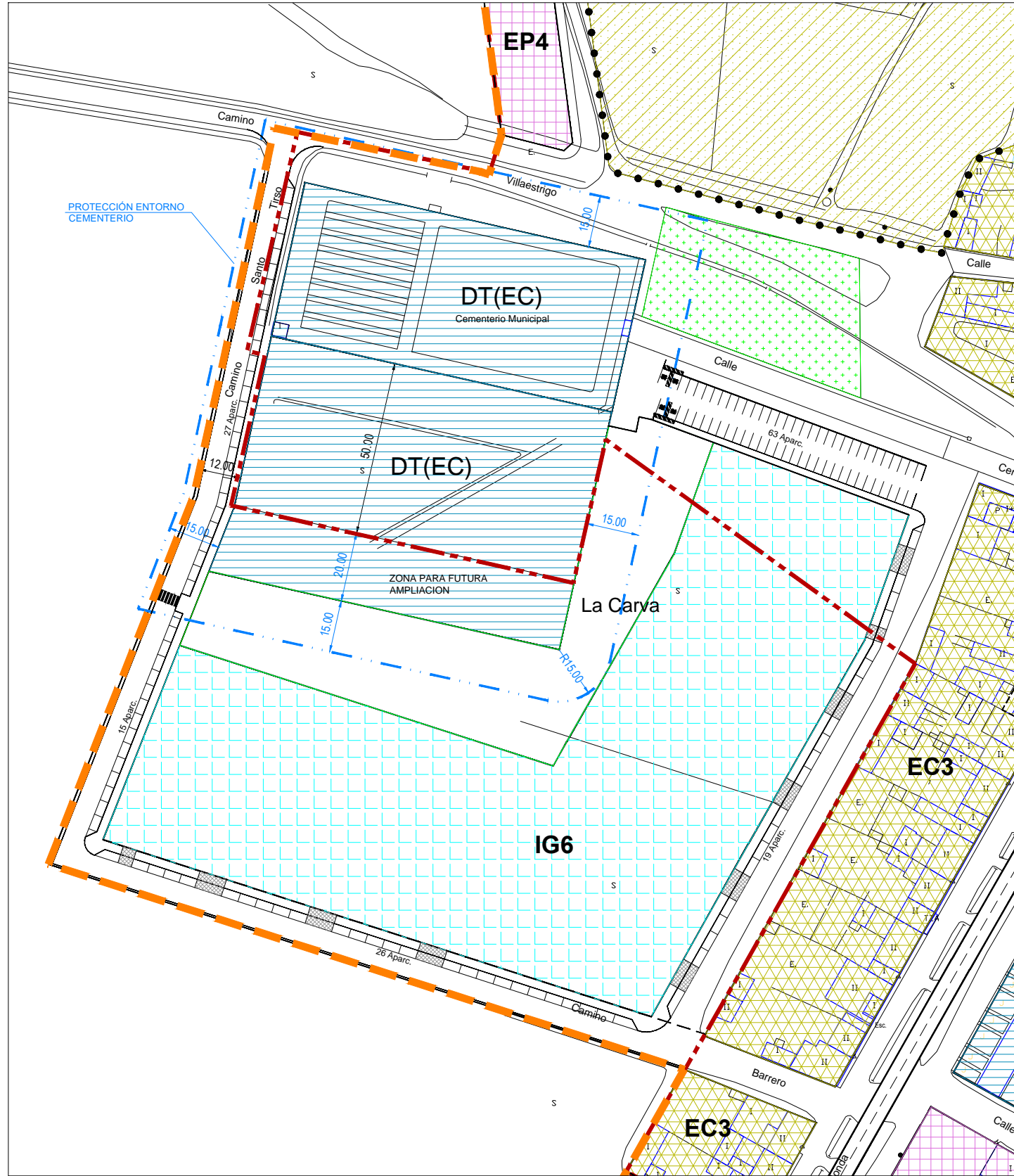


CALIFICACIÓN Y ALINEACIONES Zona Era Quemada - c/ Monseñor Ángel

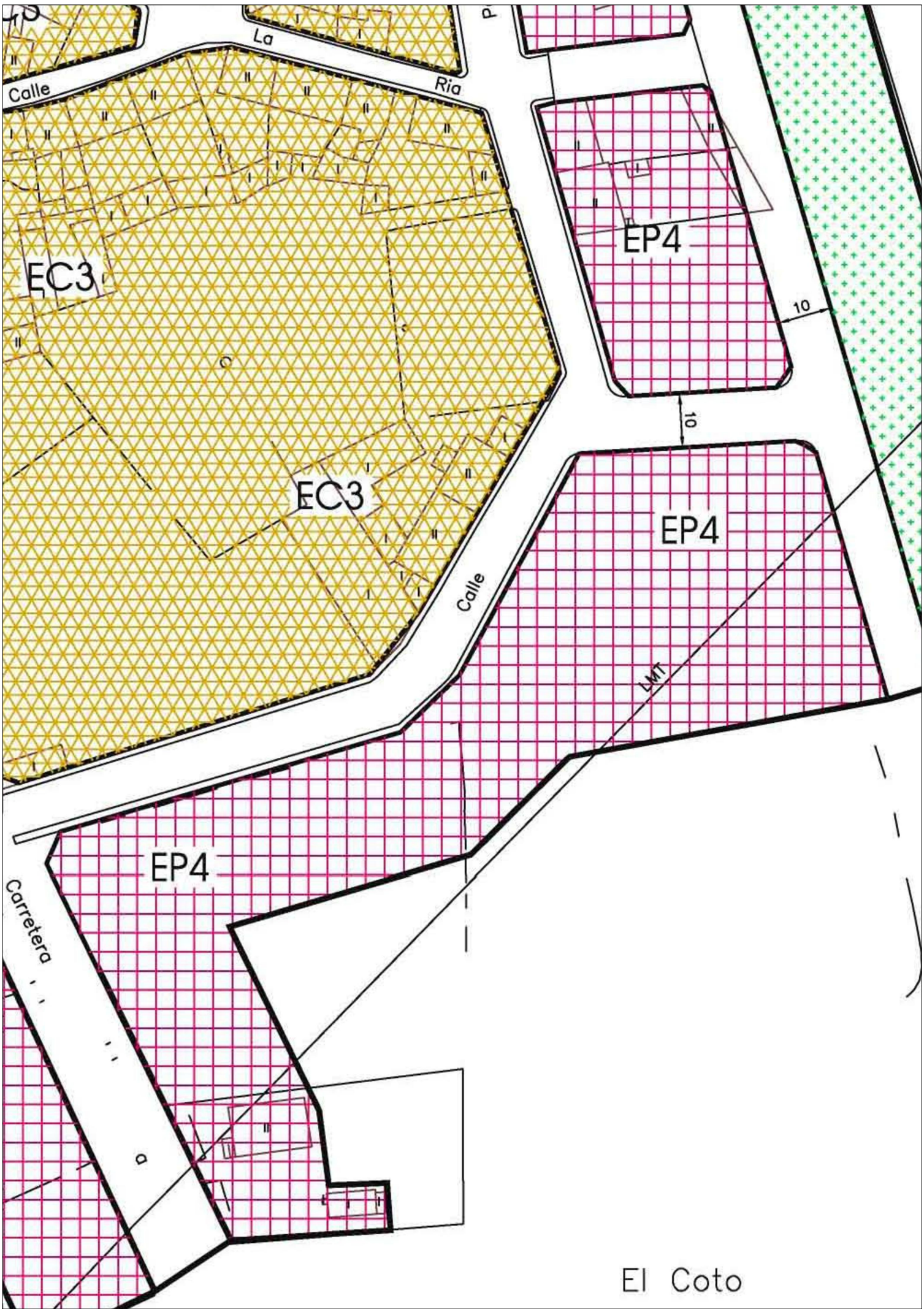
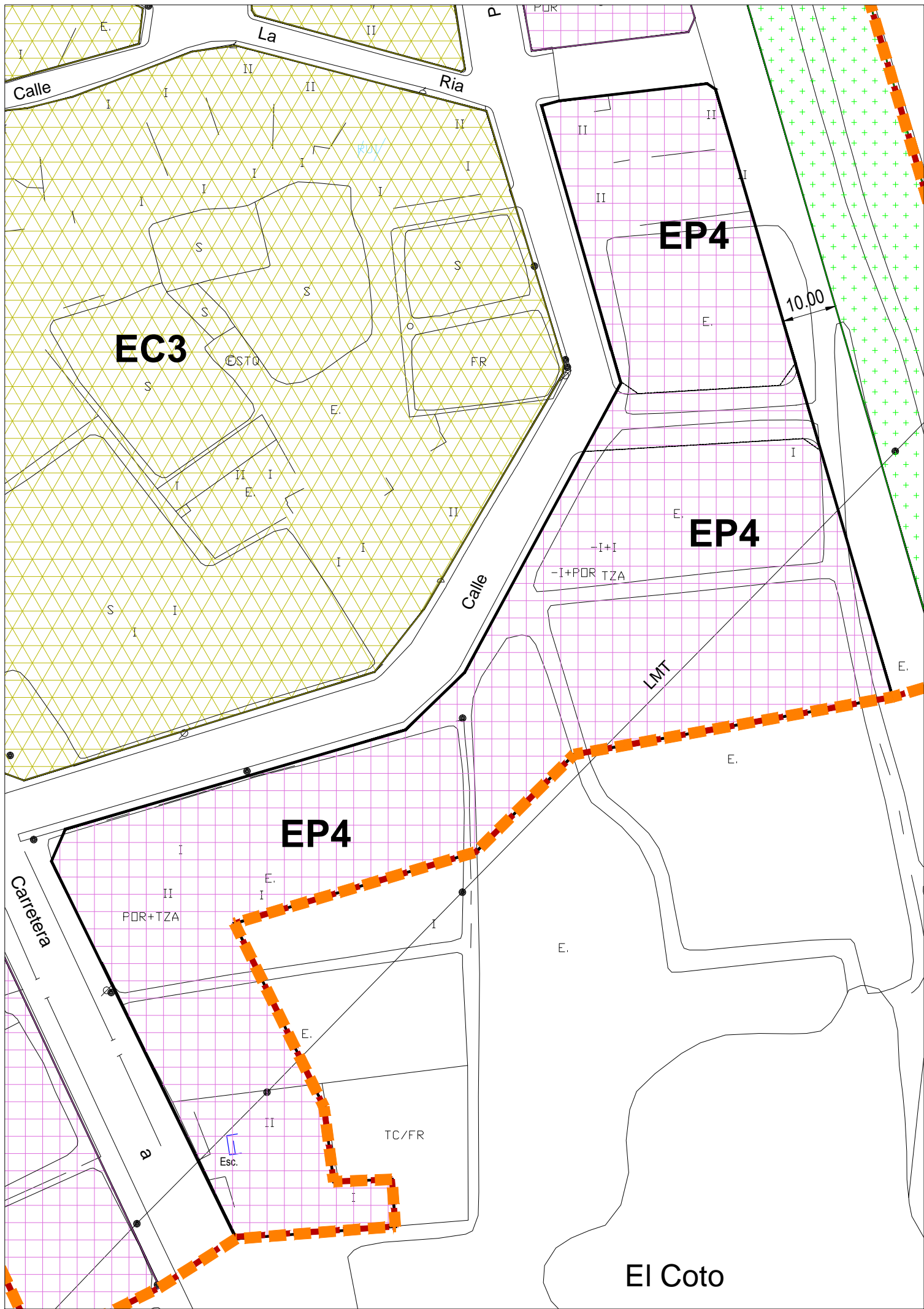


DETALLE AREA APARCAMIENTOS

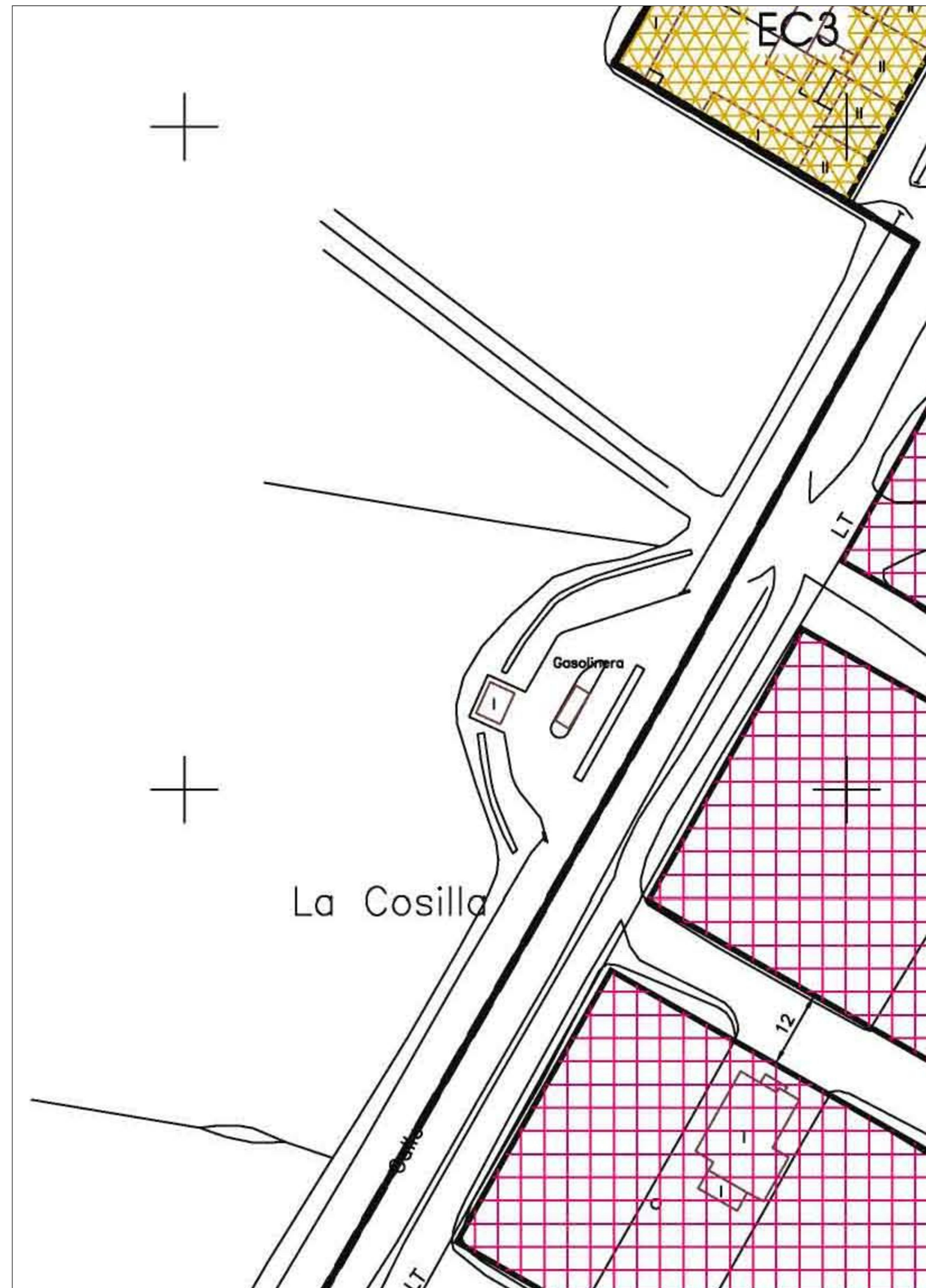
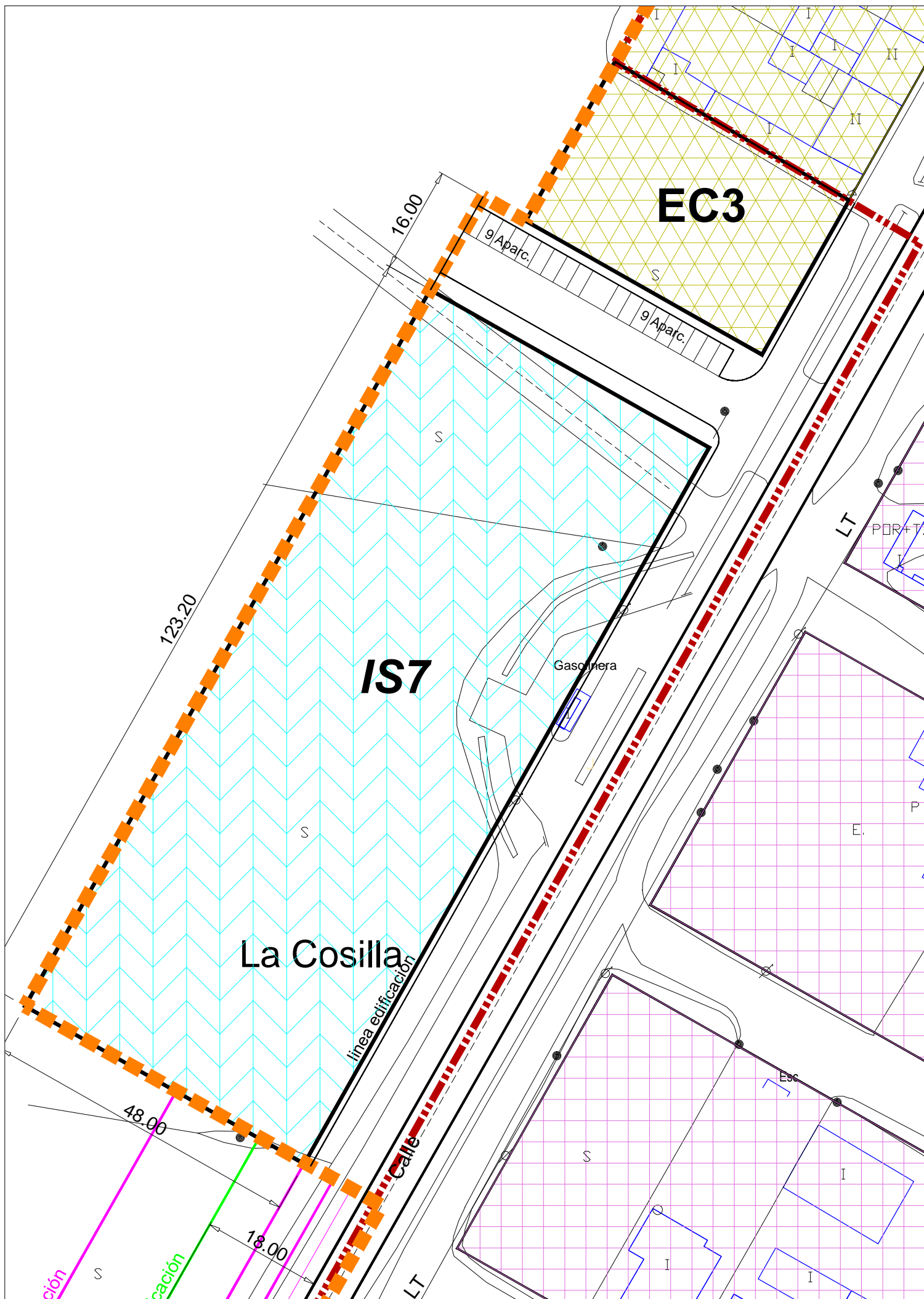




CALIFICACIÓN Y ALINEACIONES ÁREA INDUSTRIAL Zona La Carva(IG-6)



CALIFICACIÓN Y ALINEACIONES Travesía Juan Pablo VI



CALIFICACION Y ALINEACIONES Margen ctra LE-411(Calle Honda), zona gasolinera